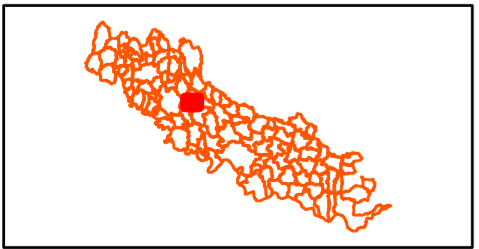

Settore Ambiente e Territorio


Piano di Emergenza Sismica del territorio provinciale

Carta Zone Rosse Soresina


approvato il



1:5.000



Ottobre 2016



Sources: Esri, HERE, DeLorme, TomTom, Intermap, increment P Corp., GEBCO, USGS, FAO, NPS, NRCAN, GeoBase, IGN, Kadaster NL, Ordnance Survey, Esri Japan, METI, Esri China (Hong Kong), swisstopo, MapboxIndia, © OpenStreetMap contributors, and the GIS User Community