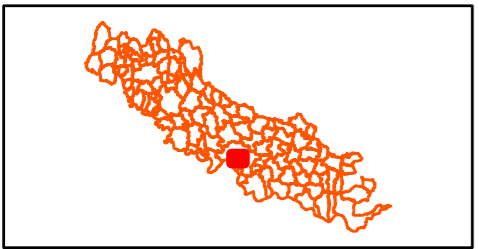


  
**Settore Ambiente e Territorio**  
**Piano di Emergenza Sismica del territorio provinciale**  
**Carta Zone Rosse Cremona**  
 approvato il



1:5.000  
  
 Ottobre 2016



Sources: Esri, HERE, DeLorme, TomTom, Intermap, increment P Corp., GEBCO, USGS, FAO, NPS, NRCAN, GeoBase, IGN, Kadaster NL, Ordnance Survey, Esri Japan, METI, Esri China (Hong Kong), swisstopo, MapmyIndia, © OpenStreetMap contributors, and the GIS User Community