



Area Gestione del Territorio
Settore Pianificazione Territoriale e Trasporti

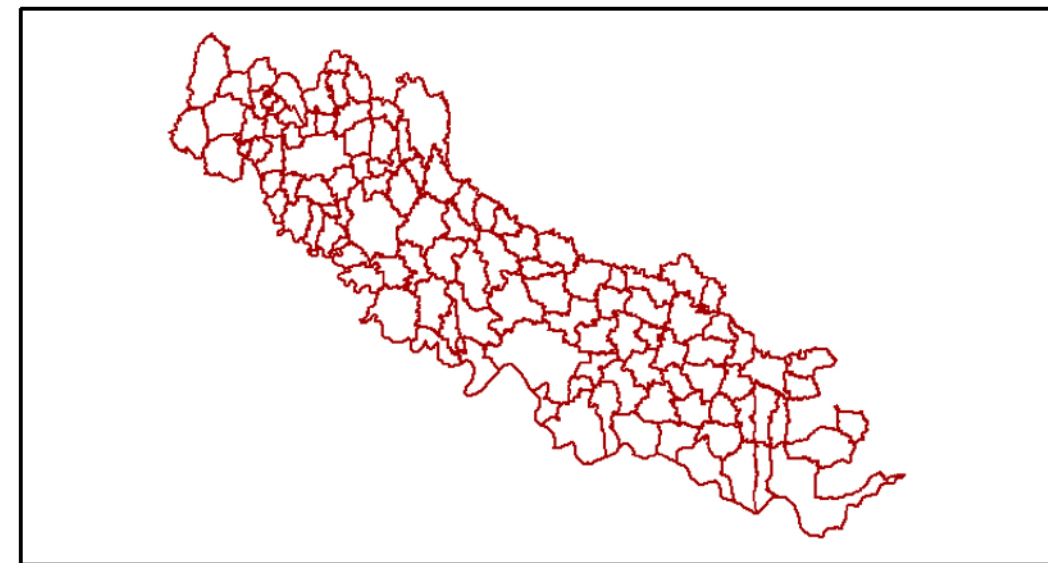
Piano Territoriale di Coordinamento Provinciale

B) Carta degli indirizzi per il sistema insediativo e per le infrastrutture

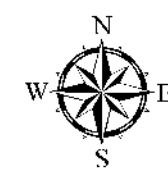
Legenda

adottato con D.C.P. n°65 del 30/07/2013

approvato con D.C.P. n°113 del 23/12/2013



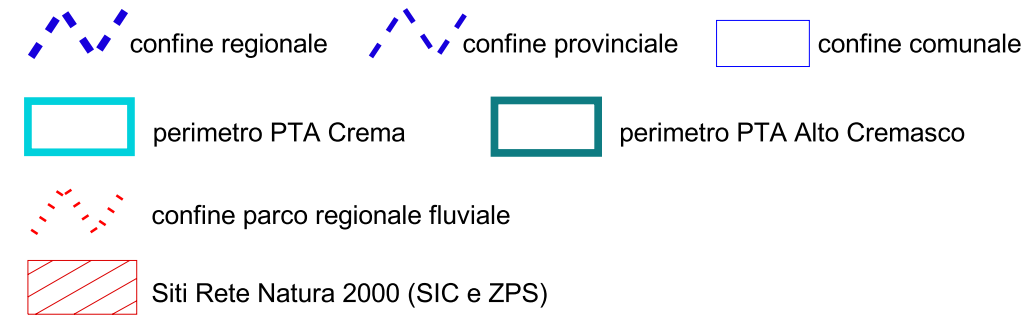
1:25000



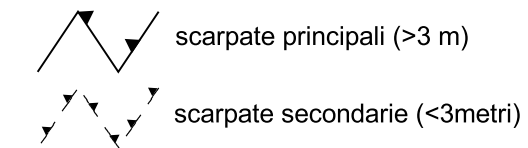
dicembre 2013

Le coordinate piane sono espresse nel sistema Gauss-Boaga

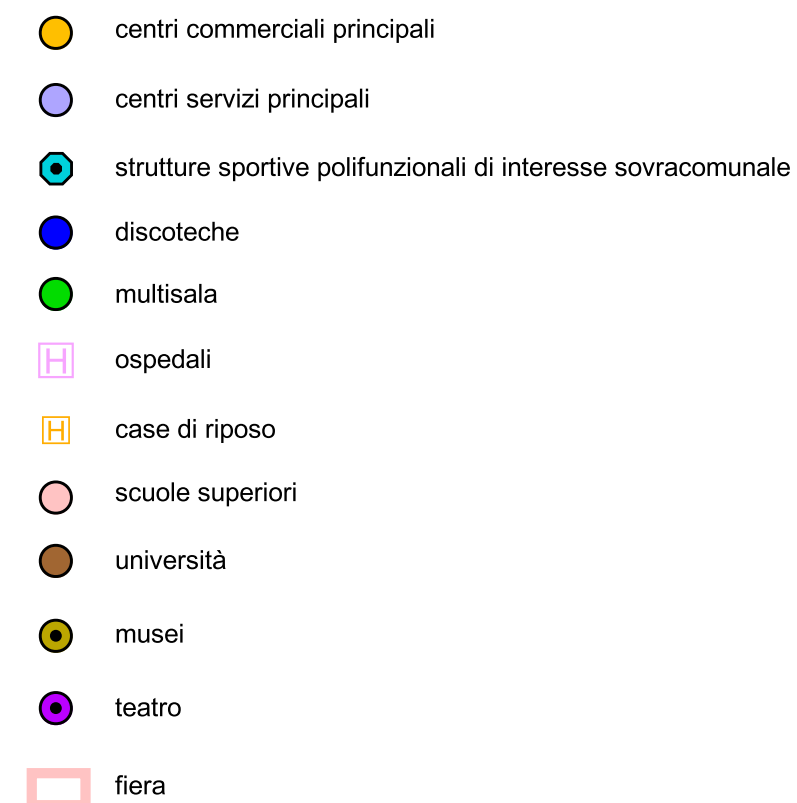
LEGENDA



SCARPATE MORFOLOGICHE



SERVIZI ESISTENTI A FORTE ATTRATTIVITA'



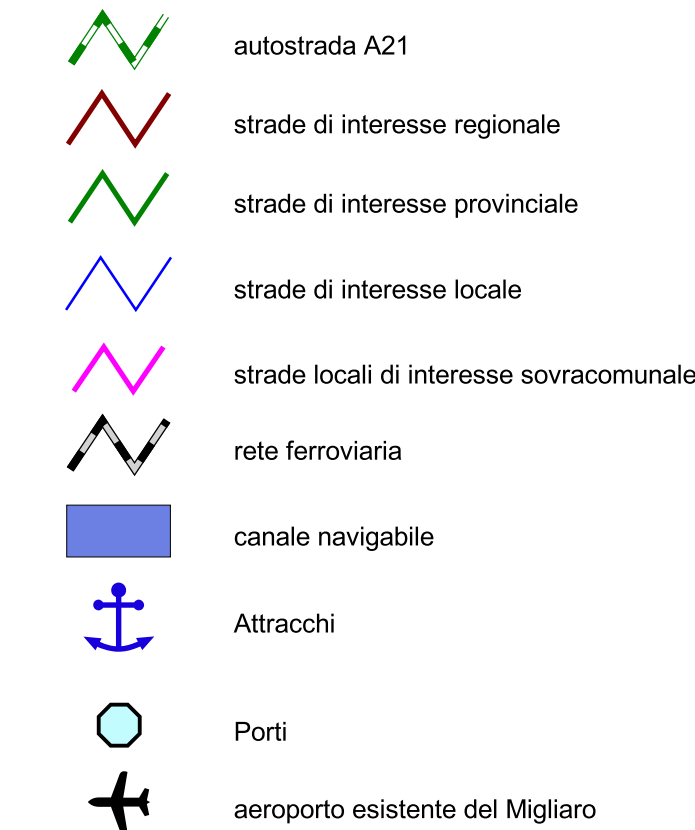
SISTEMA DELLA RESIDENZA



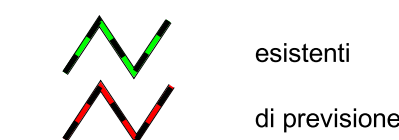
AREE INDUSTRIALI ESISTENTI E PREVISTE DI RILEVANZA SOVRACOMUNALE



SISTEMA DELLE INFRASTRUTTURE DELLA MOBILITA' ESISTENTE

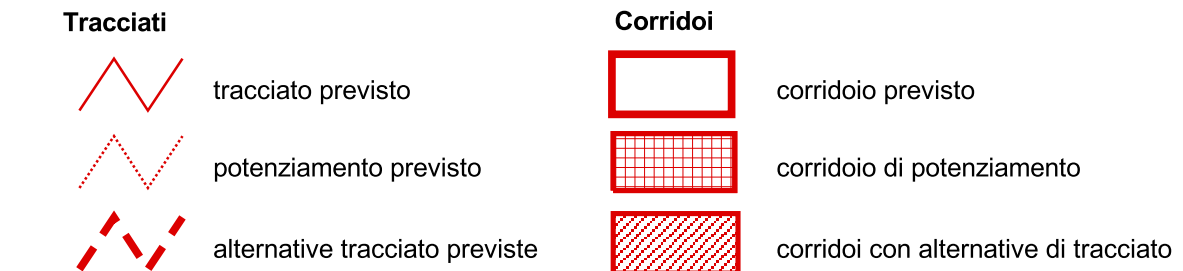


RETE DEI PERCORSI CICLO-PEDONALI



INFRASTRUTTURE DELLA MOBILITA' DI PREVISIONE

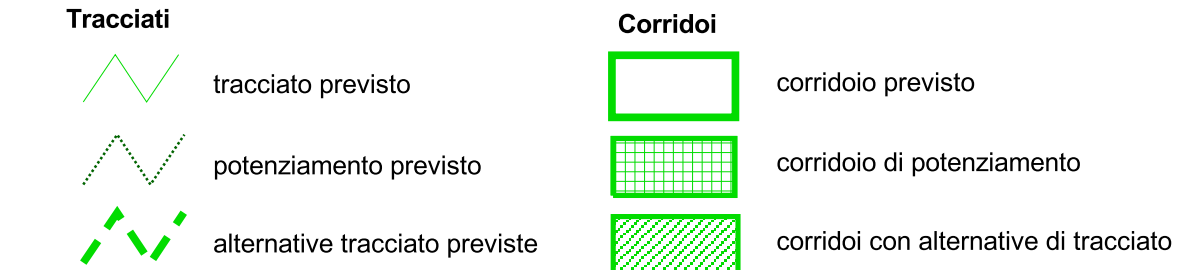
STRADE DI INTERESSE NAZIONALE



FERROVIE DI INTERESSE NAZIONALE (TAV)



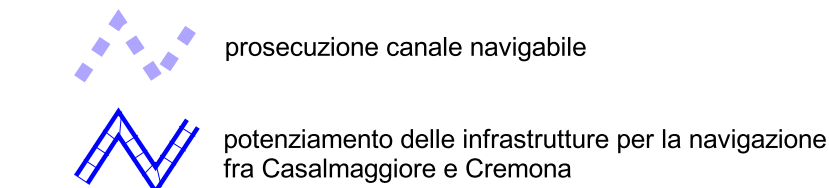
STRADE DI INTERESSE REGIONALE



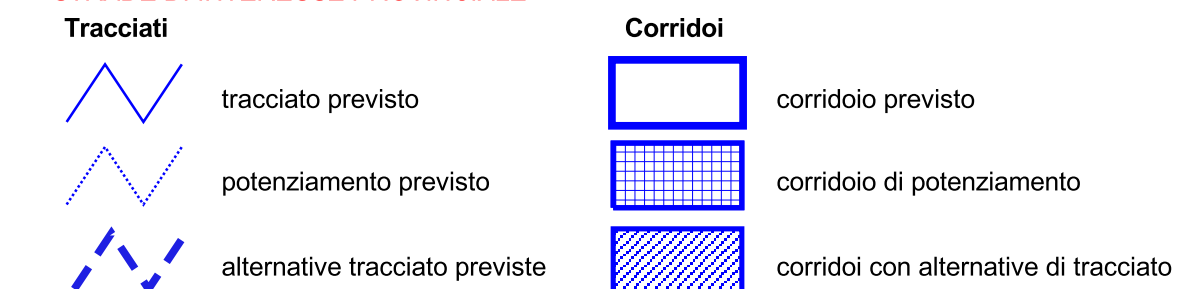
FERROVIE DI INTERESSE REGIONALE



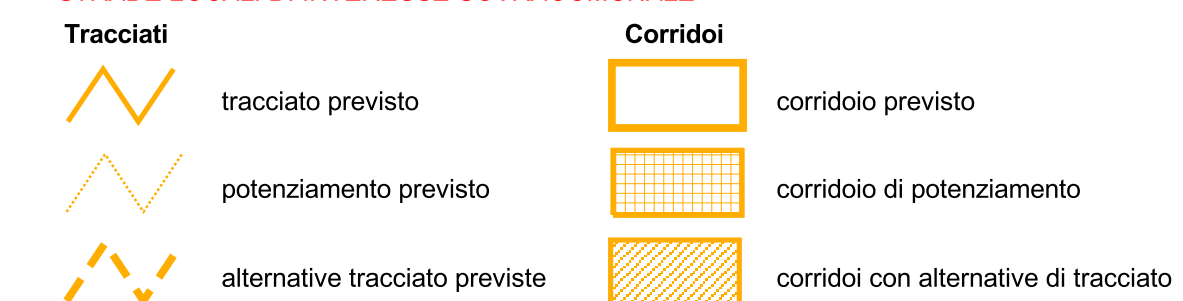
INFRASTRUTTURE SU ACQUA DI INTERESSE REGIONALE



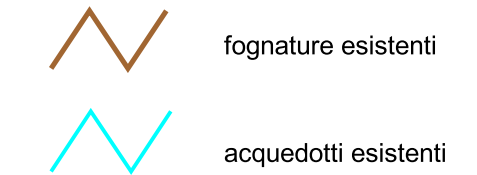
STRADE DI INTERESSE PROVINCIALE



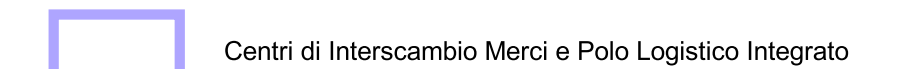
STRADE LOCALI DI INTERESSE SOVRACOMUNALE



RETI E CORRIDOI TECNOLOGICI



INFRASTRUTTURE PER LA LOGISTICA



FF Ferro-Ferro **GF** Gomma-Ferro **AGF** Acqua-Gomma-Ferro

PLI Polo Logistico Integrato



POLARITA' URBANE

